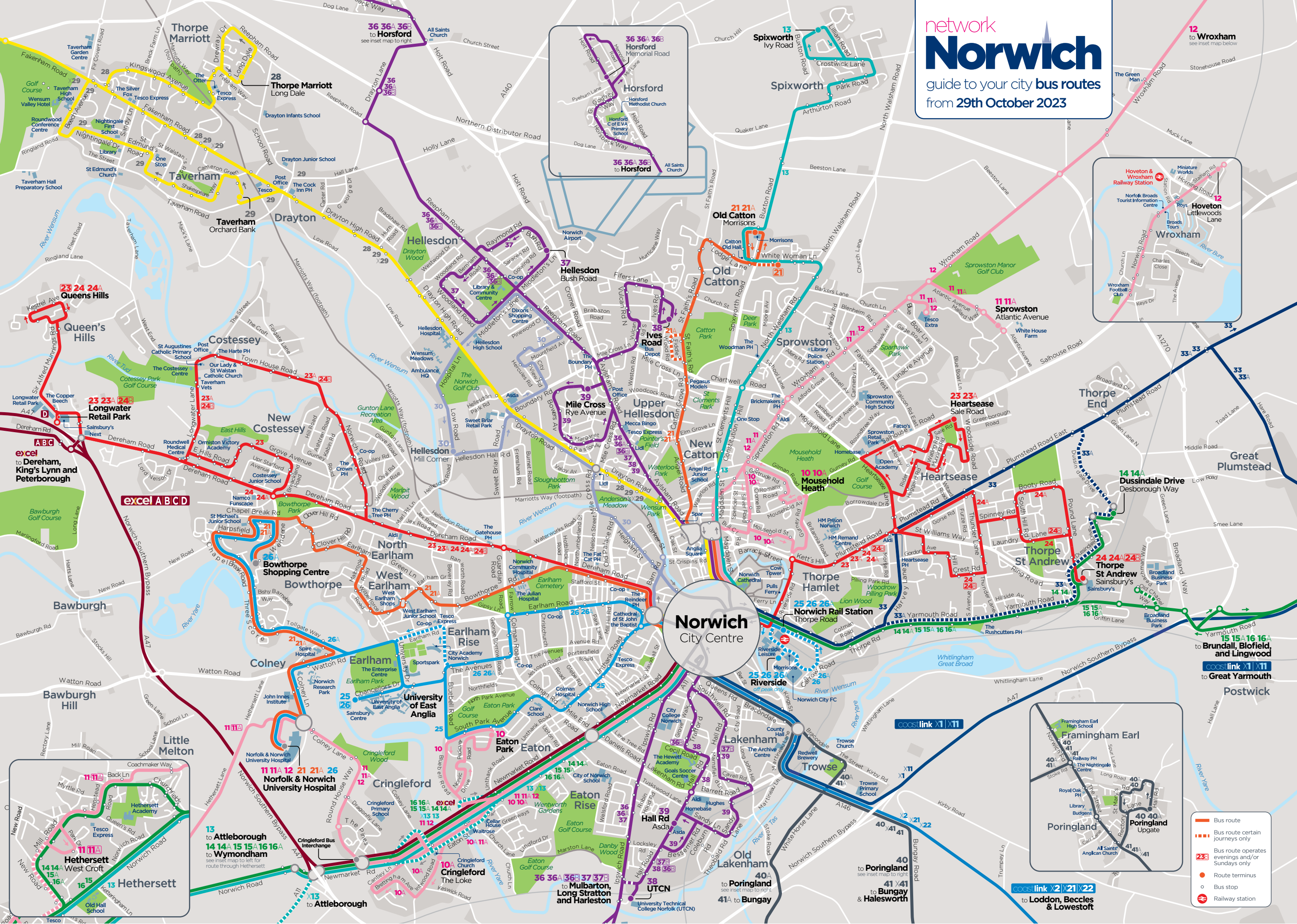


network  
**Norwich**  
 guide to your city bus routes  
 from 29th October 2023



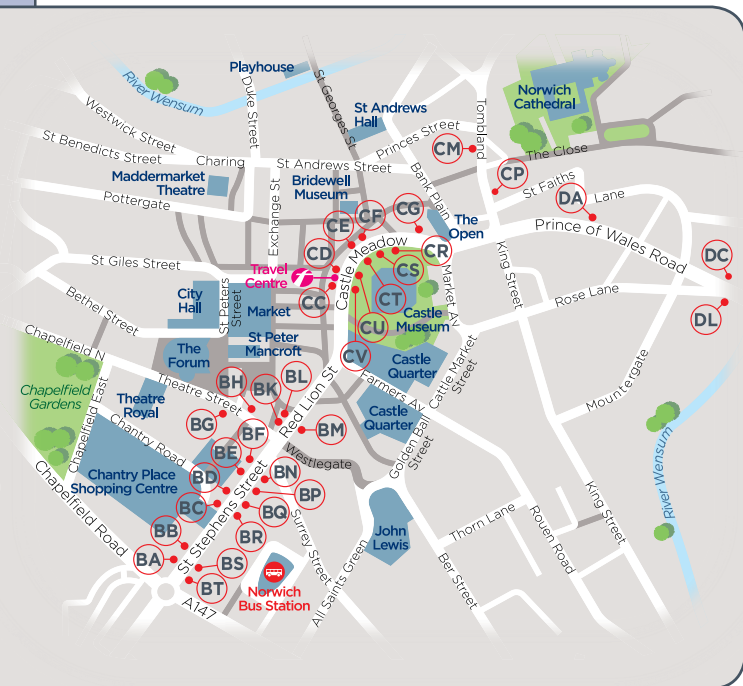
- Bus route
- - - Bus route certain journeys only
- 23 Bus route operates evenings and/or Sundays only
- Route terminus
- Bus stop
- ⊕ Railway station

All information given in this leaflet, including stops, routes & frequencies are correct as of 29/10/23. We reserve the right to modify these during the life of this publication. Please check our website ([firstbus.co.uk/easterncounties](http://firstbus.co.uk/easterncounties)) for up to date information.

you can check out the timetables for all routes at [firstbus.co.uk/easterncounties](http://firstbus.co.uk/easterncounties)



# where to catch your bus in Norwich city centre



## all change...

If you're changing buses in the city centre, you can find the best place to make the switch using the chart to the right and the map above.

you can check out the timetables for all routes at [firstbus.co.uk/easterncounties](http://firstbus.co.uk/easterncounties)

# daytime frequency guide

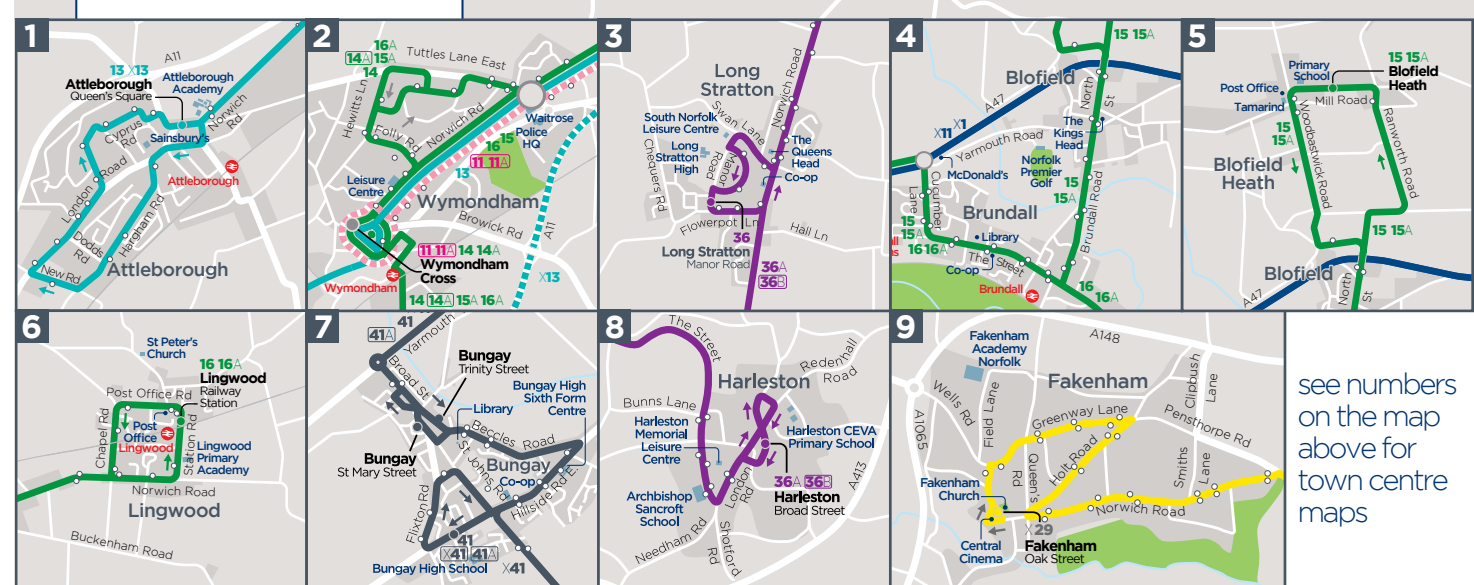
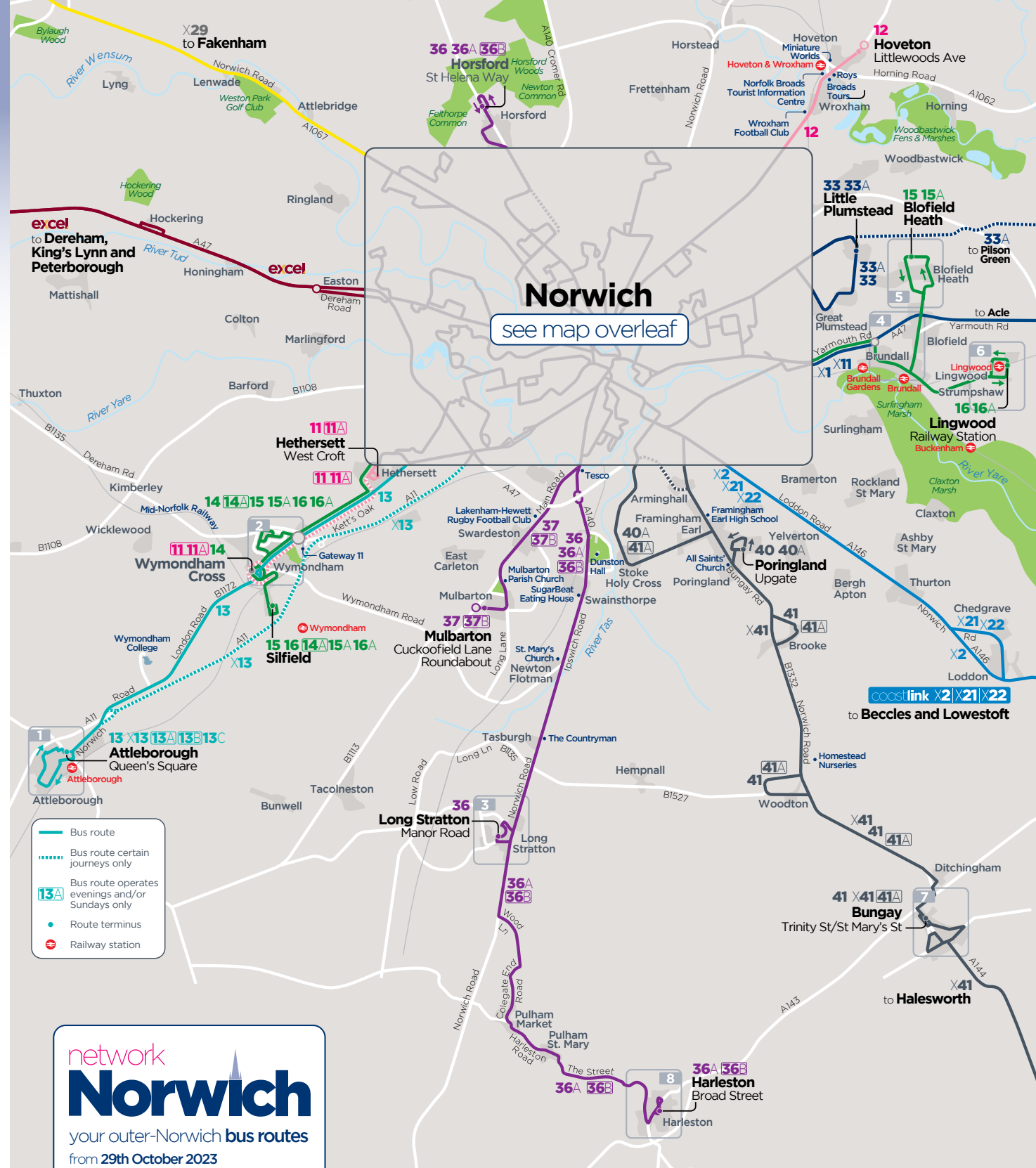
network	buses run about every shown in mins	Weekdays	Saturday	Sunday
<b>PINK LINE 10 11 12</b>				
Eaton & Cringleford - City Centre - Mousehold	30	30	-	
N&NUH - City Centre - Sprowston	15	15	30	
continuing to Wroxham* or Hethersett	30	30	30	
<b>TURQUOISE LINE 13</b>				
Attleborough - Wymondham - City Centre - Old Catton - Spixworth	30	30	60	
<b>GREEN LINE 14 15 16</b>				
Wymondham to City Centre & Station	15	15	60	
continuing to & from Dussindale	30	30	60	
continuing to & from Brundall	30	30	-	
to & from Blofield Heath or Lingwood*	60	60	see timetable	
<b>ORANGE LINE 21</b>				
Bowthorpe - City Centre - Old Catton	20	20	30	
continuing to & from N&HUH	20	20	30	
<b>RED LINE 23 24</b>				
between Larkman Ln & Heartsease PH	10	15	30	
to & from Heartsease (Sale Rd)	20	20	30	
to & from Thorpe St Andrew	20	20	60	
to & from Queen's Hills	20	20	60	
to & from Longwater Retail Pk (Sainsbury's)	10	15	30	
to & from Old or New Costessey	30	30	60	

\* buses to these destinations don't run on Sundays

your city centre bus stops in

<b>PINK LINE 10 11 12</b>				
towards Sprowston & Wroxham	BB	CD	CM	
towards Mousehold Heath	BA	CD	CM	
towards N&NU Hospital & Hethersett	BT	CV	CP	
towards Eaton Park & Cringleford	BQ	CV	CP	
<b>TURQUOISE LINE 13</b>				
towards Wymondham & Attleborough	BS	CU	CP	
towards Old Catton & Spixworth	BA	CC	CM	
<b>GREEN LINE 14 15 16</b>				
towards Hethersett & Wymondham	BS	CU	DL	
towards Dussindale or Brundall	BF	CC	DA/DC	
<b>ORANGE LINE 21</b>				
towards Bowthorpe		BG	CS	CP
towards Old Catton		BH	CE	CM
<b>RED LINE 23 24</b>				
towards Costessey		BG	CT	DL
towards Heartsease		BH	CF	DA/DC
<b>BLUE LINE 25 26</b>				
towards the University of East Anglia		BM		DL
towards the Rail Station & Riverside		BK/BL		DA
<b>YELLOW LINE 28 29 X29</b>				
towards Taverham, Thorpe Marriott & Fakenham	BE		CE	CM
<b>PURPLE LINE</b>				
towards Lakenham, Mulbarton or Long Stratton	BP		CR	CP
towards Hellesdon, Horsford, Mile Cross & The Boundary	BD		CG	CM
<b>CHARCOAL LINE 40 41 X41</b>				
towards Poringland & Bungay	BR			
<b>service 30</b>				
towards Heigham St & Hellesdon		BG	CS	
<b>service 33</b>				
towards The Plumsteads & Pilson Green	BF		CC	DA/DC

network	buses run about every shown in mins	Weekdays	Saturday	Sunday
<b>BLUE LINE 25 26</b>				
Rail Station - City Centre - UEA	7-10	7-10	10	
continuing to & from N&NUH or Bowthorpe	30	30	-	
<b>YELLOW LINE 28 29 X29</b>				
Fakenham Rd - Drayton - City Centre	15	15	30	
to & from Thorpe Marriott	30	30	30	
to & from Fakenham	30	30	see timetable	
to & from Taverham village	75	75	-	
<b>PURPLE LINE</b>				
between City Centre & The Boundary	8-10	8-10	30	
to & from Hellesdon	10-20	10-20	30	
to & from Mile Cross or Lakenham	20	20	-	
to & from Ives Road*, Horsford, Mulbarton or Long Stratton*	30	30	see timetable	
to & from Harleston and The Pulhams	60	60	-	
<b>CHARCOAL LINE 40 41 X41</b>				
Poringland - City Centre	15	15	60	
to & from Brooke, Ditchingham & Bungay	30	30	60	
to & from Halesworth	60	60	-	
<b>service 30</b>				
to & from Heigham Street & Hellesdon	60	60	-	
<b>service 33</b>				
to & from The Plumsteads	90	90	-	



see numbers on the map above for town centre maps